

This image provides landscape and visual context only

PROJECT
The Keadby 3 (Carbon Capture Equipped Gas Fired Generating Station) Order

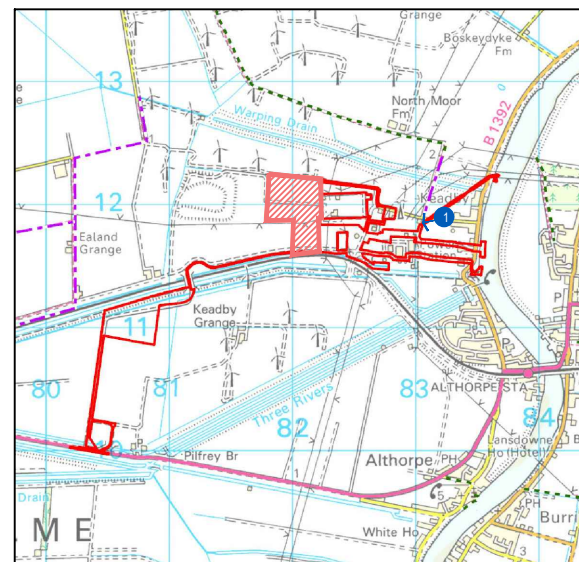
CLIENT
Keadby Generation Ltd




Project Management Initials: SE Designer: RL Checked: RC Approved: NW
Last saved by: BECCALITTLE\2021-05-07_12_05-12
Filename: \UK\LD\2021\05-07_12_05-12\PROJECTS\NEW\PROJ\60625943 - SSE KEADBY AND MEDWAY DCO\02 SSE KEADBY\05 TECHNICAL DISCIPLINES\13 LANDSCAPE AND VISUAL\FIGURES\KEADBY VIEWPOINT FIGURE\PHOTOVIEWPOINT 050521.DWG



Keadby 1 Power Station
Under Construction
Keadby 2 Power Station

Extent of 50mm single frame image



-  Location of visual receptor
-  The Order Limits
-  Proposed PCC Site

VIEWPOINT: 1: Chapel Lane West, Keadby
Residential

Co-ordinates: 483216, 411888
Distance to site (km): 0.99
Direction: West
Height (m AOD): 3
Date and time: 28/09/2020, 12.38
Camera: Canon EOS 6D
Lens: 50mm
Camera height (m AGL): 1.6
Focal length/ Field of view: 50mm vertical (27°) x 28mm horizontal (65.5°)
Image size: 144 x 299 mm
Paper size: 297 x 420 mm



TITLE
Viewpoint 1-Chapel Lane West, Keadby

REFERENCE
60625943
Figure 14.6

DATE

Sheet Size A3 297 x 420 **07/05/2021**